

Ragle Ranch Regional Park

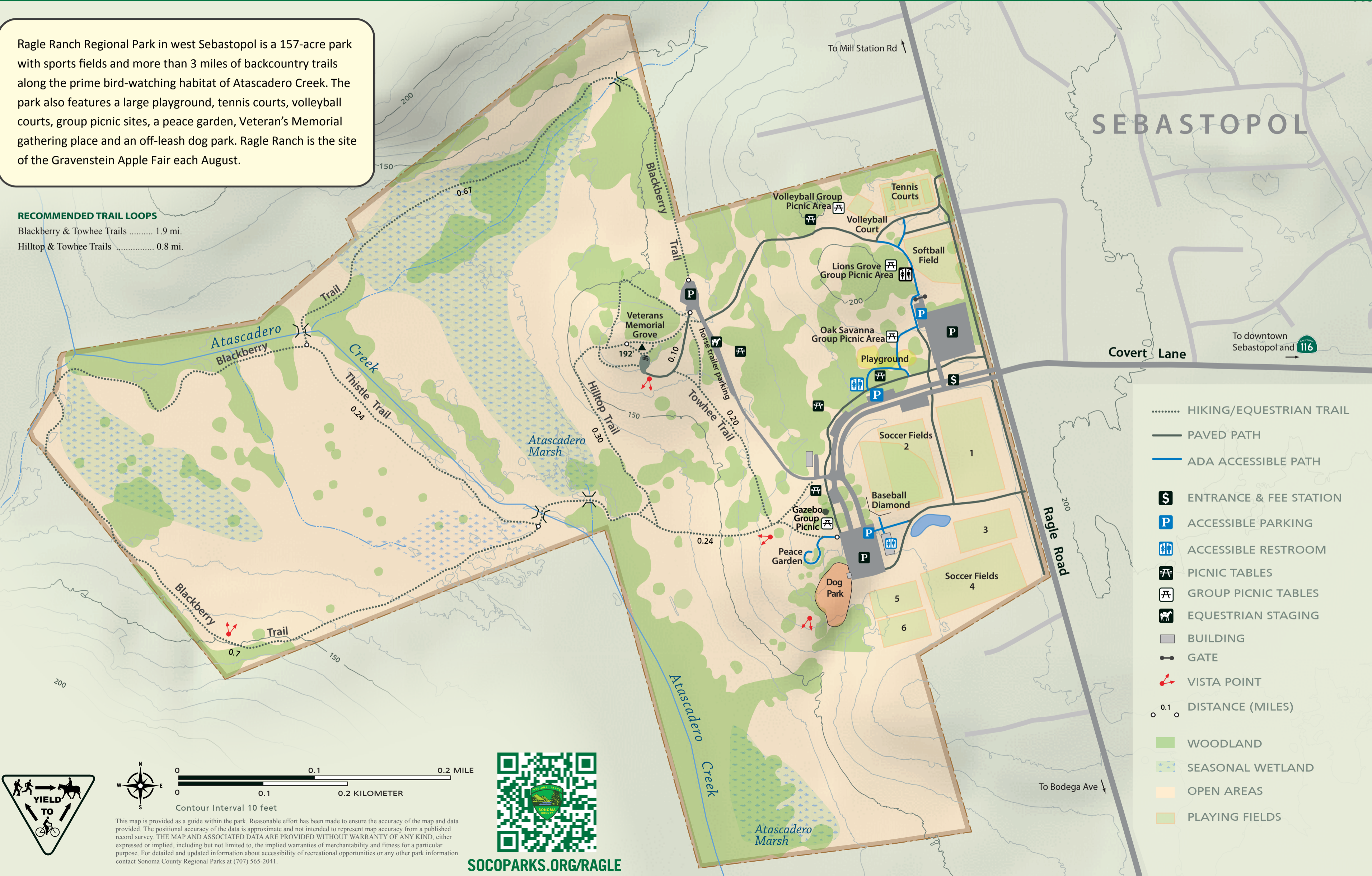


SONOMA COUNTY REGIONAL PARKS

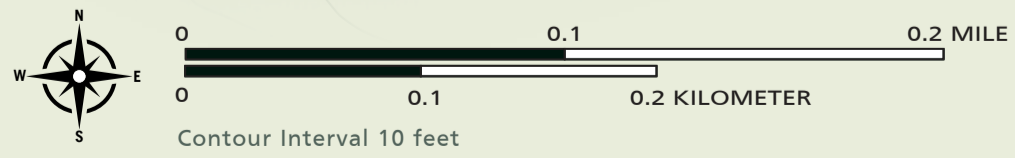
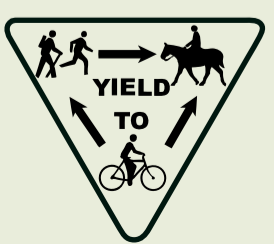
Ragle Ranch Regional Park in west Sebastopol is a 157-acre park with sports fields and more than 3 miles of backcountry trails along the prime bird-watching habitat of Atascadero Creek. The park also features a large playground, tennis courts, volleyball courts, group picnic sites, a peace garden, Veteran's Memorial gathering place and an off-leash dog park. Ragle Ranch is the site of the Gravenstein Apple Fair each August.

RECOMMENDED TRAIL LOOPS

- Blackberry & Towhee Trails 1.9 mi.
- Hilltop & Towhee Trails 0.8 mi.



- HIKING/EQUESTRIAN TRAIL
- PAVED PATH
- ADA ACCESSIBLE PATH
- S ENTRANCE & FEE STATION
- P ACCESSIBLE PARKING
- ♿ ACCESSIBLE RESTROOM
- ♻️ PICNIC TABLES
- ♻️ GROUP PICNIC TABLES
- 🐎 EQUESTRIAN STAGING
- 🏠 BUILDING
- 🚪 GATE
- 📍 VISTA POINT
- 0.1 DISTANCE (MILES)
- 🌳 WOODLAND
- 💧 SEASONAL WETLAND
- 🌿 OPEN AREAS
- 🏟️ PLAYING FIELDS



SOCOPARKS.ORG/RAGLE

This map is provided as a guide within the park. Reasonable effort has been made to ensure the accuracy of the map and data provided. The positional accuracy of the data is approximate and not intended to represent map accuracy from a published record survey. THE MAP AND ASSOCIATED DATA ARE PROVIDED WITHOUT WARRANTY OF ANY KIND, either expressed or implied, including but not limited to, the implied warranties of merchantability and fitness for a particular purpose. For detailed and updated information about accessibility of recreational opportunities or any other park information contact Sonoma County Regional Parks at (707) 565-2041.