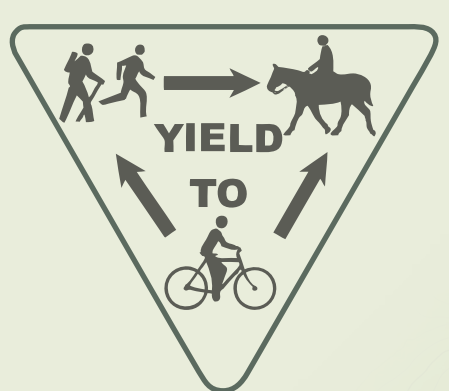


Shiloh Ranch Regional Park



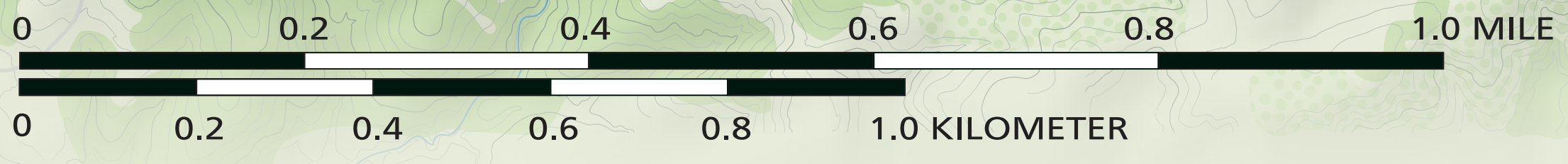
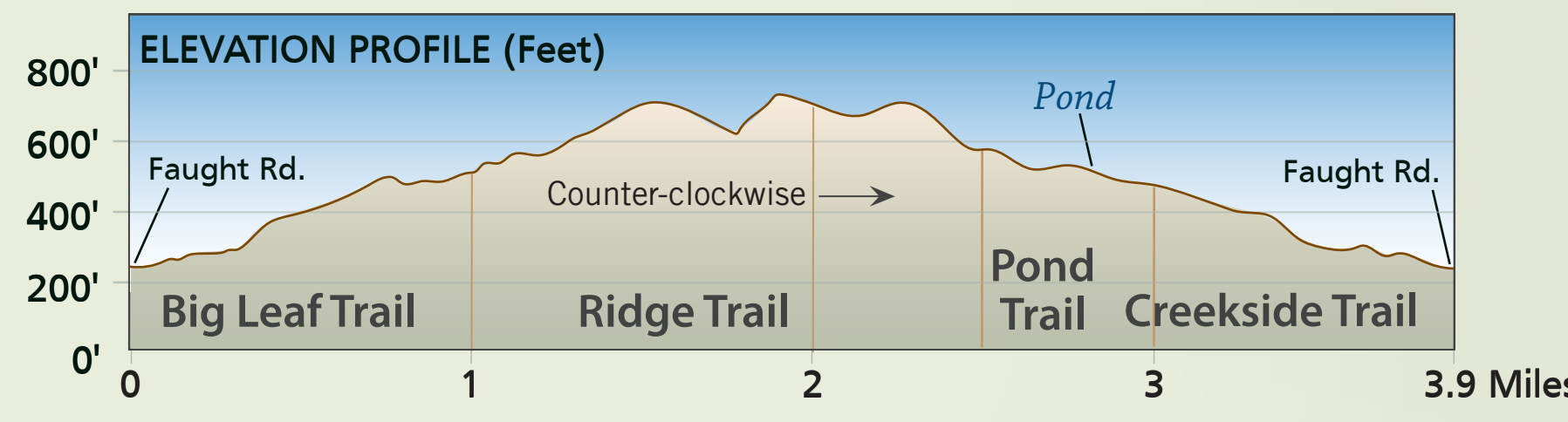
**SONOMA COUNTY
REGIONAL PARKS**

- MULTI-USE TRAIL
- SERVICE ROAD (RESTRICTED ACCESS)
- TRAILHEAD
- FEE STATION
- PARKING (ADA ACCESSIBLE)
- OTHER PARKING
- RESTROOM
- PICNIC TABLES
- HORSE TRAILER PARKING
- GATE
- VISTA POINT
- DISTANCE (MILES)
- TRAILS SHOWN IN ELEVATION PROFILE
- OAK WOODLANDS & CONIFER FORESTS
- CHAPARRAL OR SCRUB
- GRASSLAND
- PARK BOUNDARY



To minimize damage on wet trails, Creekside Trail is closed to cyclists and equestrians during the rainy season.

To minimize damage on wet trails, Canyon Trail is closed to cyclists and equestrians during the rainy season.



This map is provided as a guide within the park. Reasonable effort has been made to ensure the accuracy of the map and data provided. The positional accuracy of the data is approximate and not intended to represent map accuracy from a published record survey. THE MAP AND ASSOCIATED DATA ARE PROVIDED WITHOUT WARRANTY OF ANY KIND, either expressed or implied, including but not limited to, the implied warranties of merchantability and fitness for a particular purpose. For detailed and updated information about accessibility of recreational opportunities or any other park information contact Sonoma County Regional Parks at (707) 565-2041.

Shiloh Ranch Regional Park in east Windsor offers nearly 8 miles of trails for hiking, mountain biking, and horseback riding. Located in the foothills of the Mayacamas Mountains, the 860-acre park includes canyons, meadows, grasslands, ridges, seasonal creeks and a pond. The landscape features mixed woodlands of valley and black oaks, Douglas fir, chaparral, buckeye, bay laurel, big leaf maple, willow, madrone and coast redwoods. A looped trail system allows visitors to explore on routes of various lengths and intensities. Trails to the ridge tops reach 740 feet in elevation and offer sweeping views across the Santa Rosa Plain to the Coast Range. The Creekside Trail is notable for its dense shading and ferns while the Canyon Trail is notable for its majestic oaks and remote feel.

The park provides habitat for deer, rabbit, fox, coyote, bobcat, quail, hawks, and many other species of wildlife and birds. A group picnic area features barbecues, bocce ball court and gazebo and is available by reservation. Flush restrooms and drinking fountains are available in the parking area, and a large gravel lot accommodates horse trailers. Dogs on leash are welcome in the parking and picnic areas but not on the trails.