











MAP LEGEND

-  TRAILS
-  ON-STREET TRAIL CONNECTION
-  COUNTY PARKS
-  WATERWAYS
-  PUBLIC ROADS
-  CITY LIMITS
-  PARKING
-  TELEPHONES
-  RESTROOMS
-  PUBLIC SCHOOL

